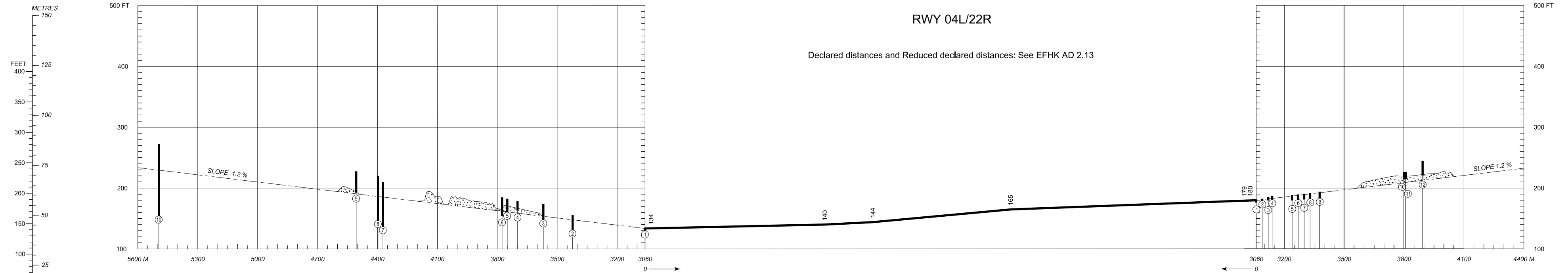
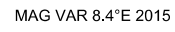


ELEV in FT  
DMN in M

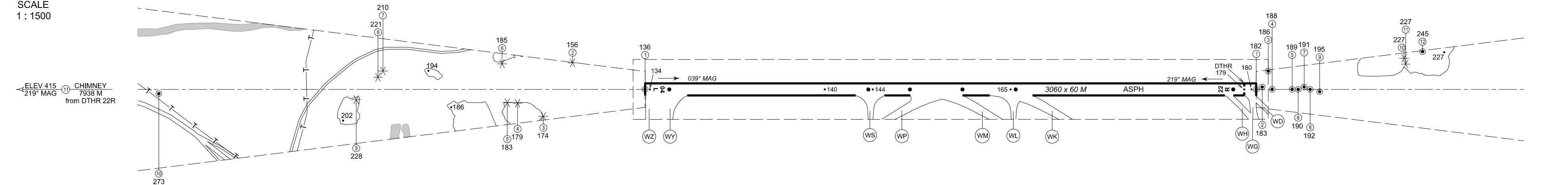
## AERODROME OBSTACLE CHART - ICAO

### TYPE A (OPERATING LIMITATIONS)

HELSINKI-VANTAA AERODROME, FINLAND



VERTICAL  
SCALE  
1 : 1500



### LEGEND FOR AERONAUTICAL INFORMATION

IDENTIFICATION NUMBER

TREE OR SHRUB

POLE, TOWER, SPIRE, ANTENNA ETC

BUILDING OR LARGE STRUCTURE

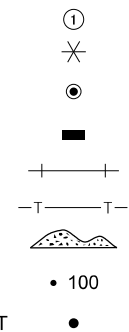
RAILROAD

TRANSMISSION LINE OR OVERHEAD CABLE

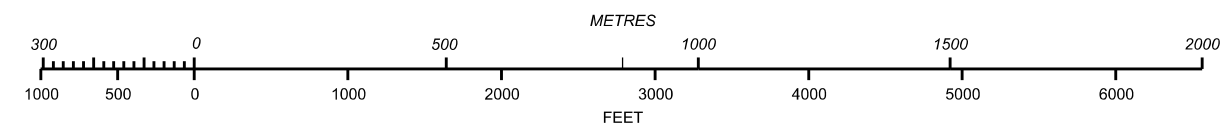
TERRAIN PENETRATING OBSTACLE PLANE

SPOT ELEVATION OF THE GROUND

### REDUCED DECLARED DISTANCES CALCULATION POINT



HORIZONTAL SCALE 1 : 15 000



ORDER OF ACCURACY	
HORIZONTAL	5 M
VERTICAL	1 FT